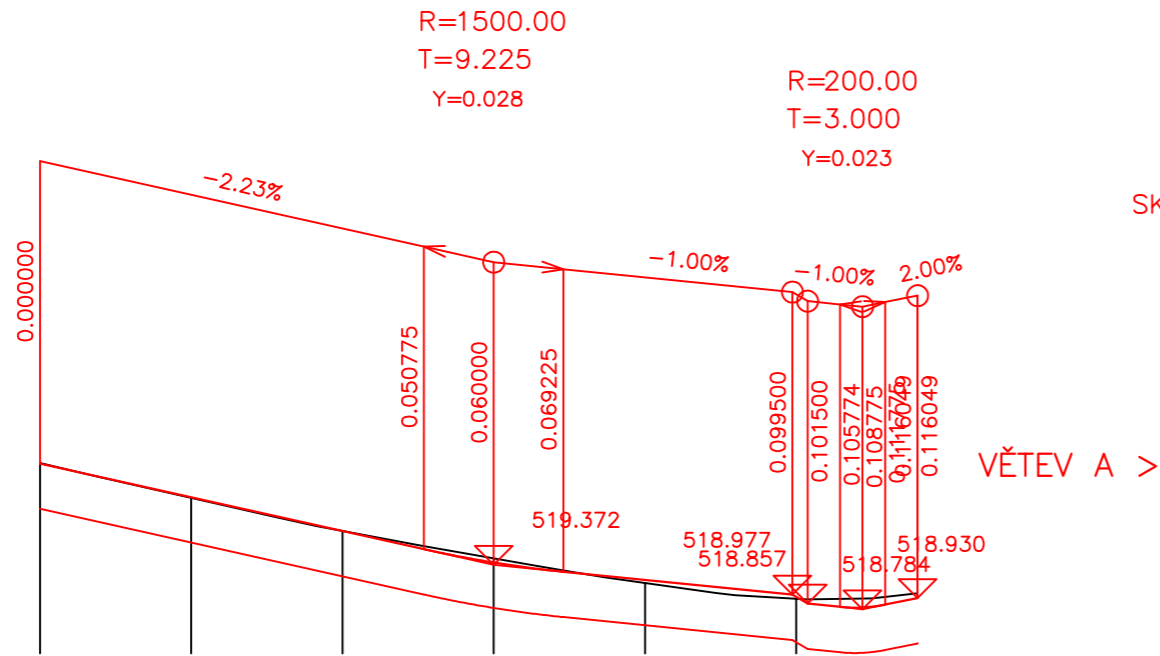


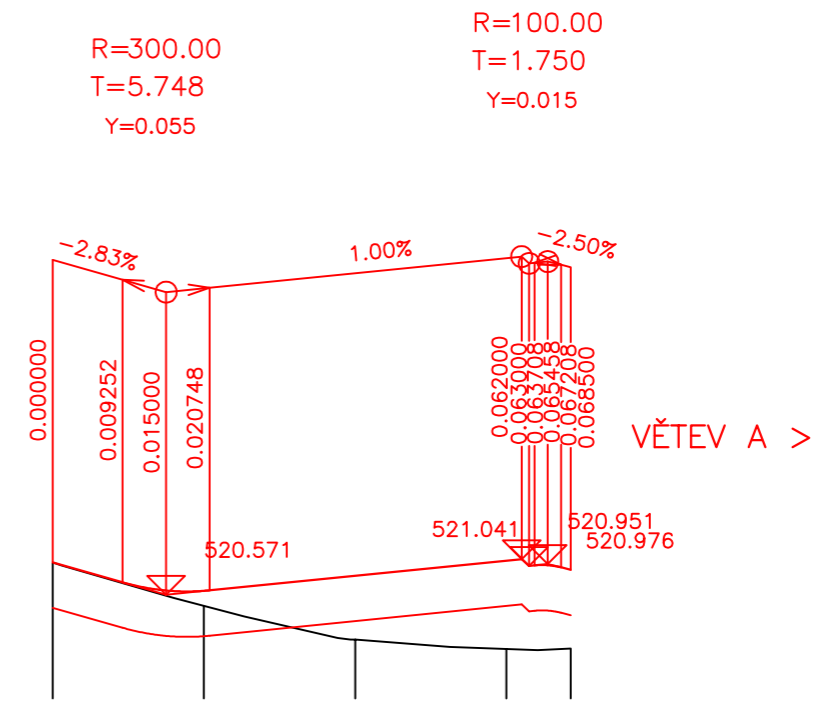
VĚTEV B

VĚTEV C

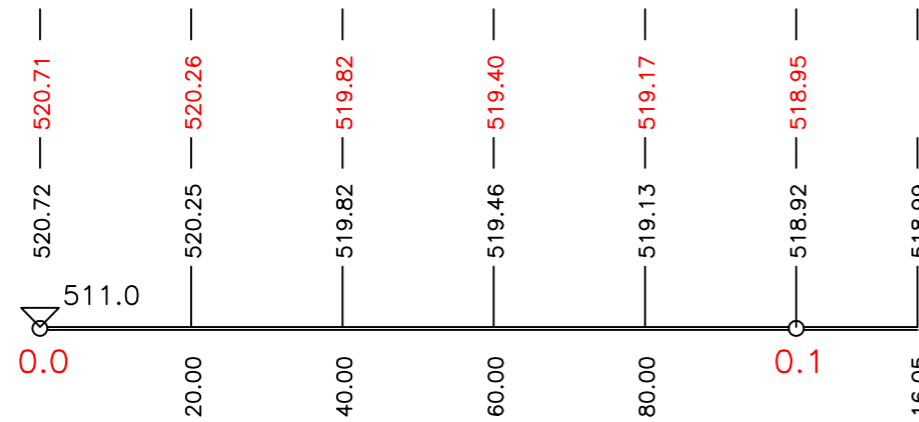
SKLONOVÉ POMĚRY:



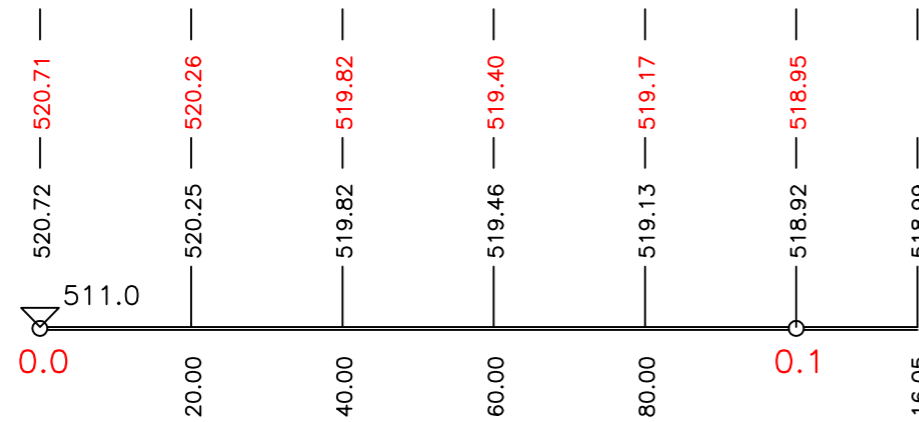
SKLONOVÉ POMĚRY:



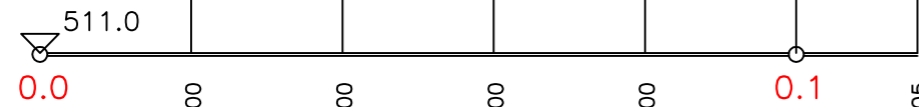
KÓTY NIVELETY:




KÓTY TERÉNU:



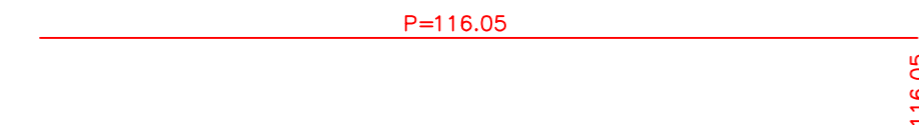
SROVNÁVACÍ ROVINA:



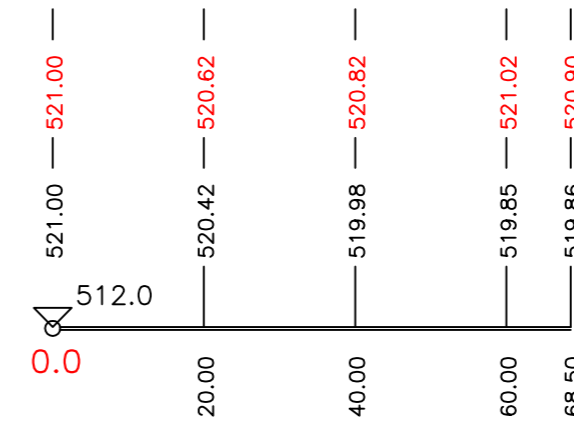
STANIČENÍ:



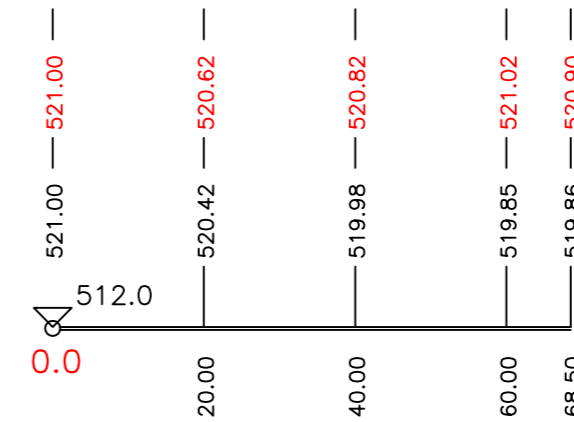
SMĚROVÉ POMĚRY:



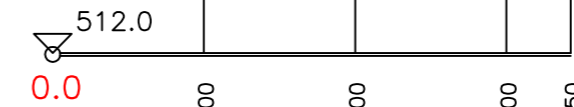
KÓTY NIVELETY:



KÓTY TERÉNU:



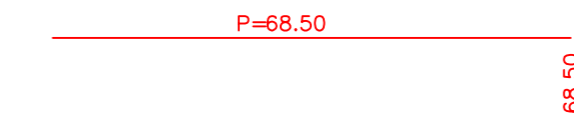
SROVNÁVACÍ ROVINA:



STANIČENÍ:



SMĚROVÉ POMĚRY:



OBJEDNATEL:

MĚSTO HUMPOLEC
 Mgr. Jiří Kučera - starosta
 Horní náměstí 300, 396 22 Humpolec

HUMPOLEC



AKCE
ÚZEMNÍ STUDIE HUMPOLEC
 US 10 - areál bývalých humpoleckých strojiren

VYPRACOVAL:
 Ing. Bohumil Rachůnek **BORA** projekt

DATUM TISKU:

31. května 2017